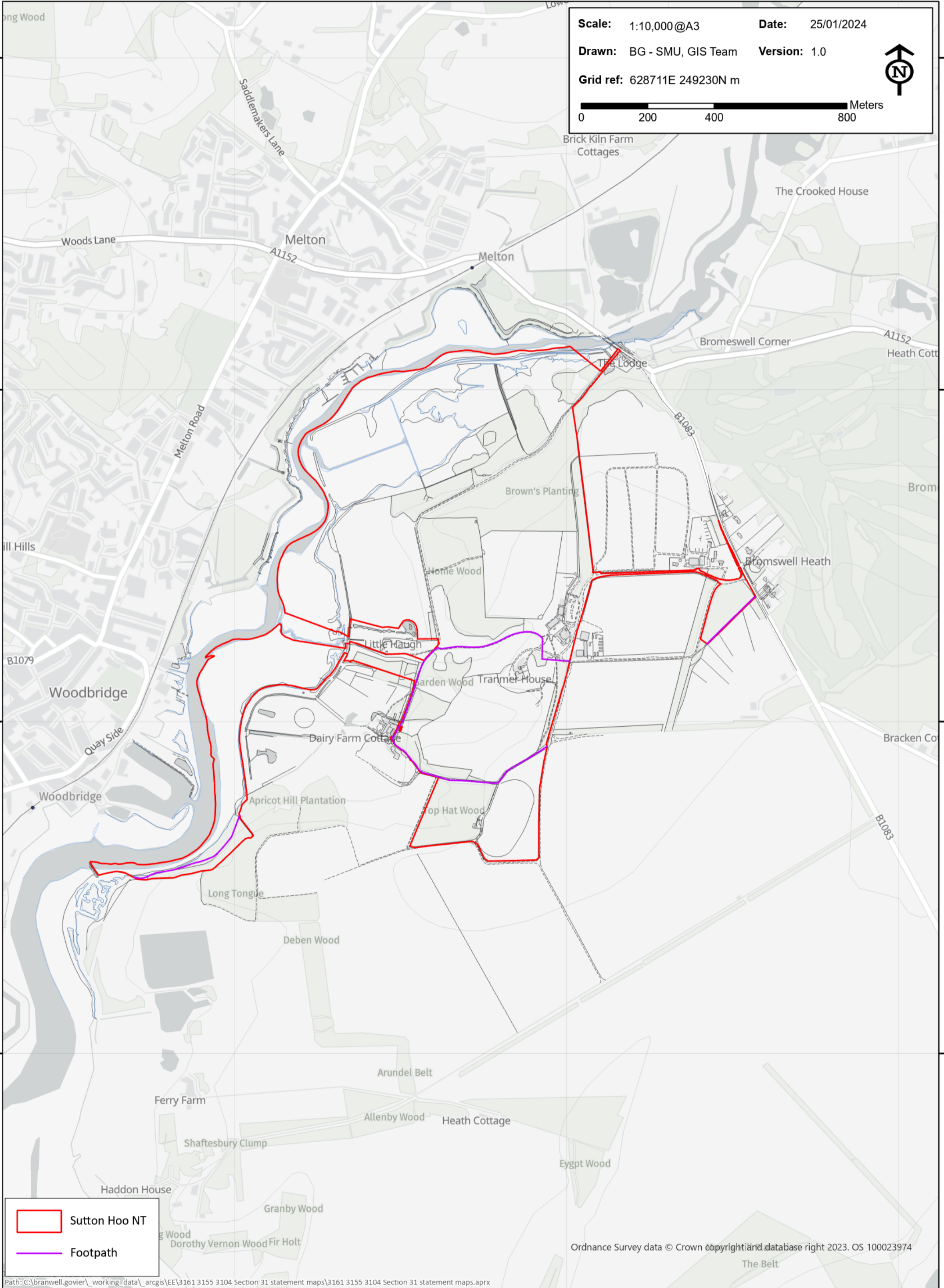
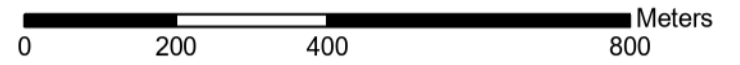




Scale: 1:10,000@A3 Date: 25/01/2024

Drawn: BG - SMU, GIS Team Version: 1.0

Grid ref: 628711E 249230N m



 Sutton Hoo NT
 Footpath